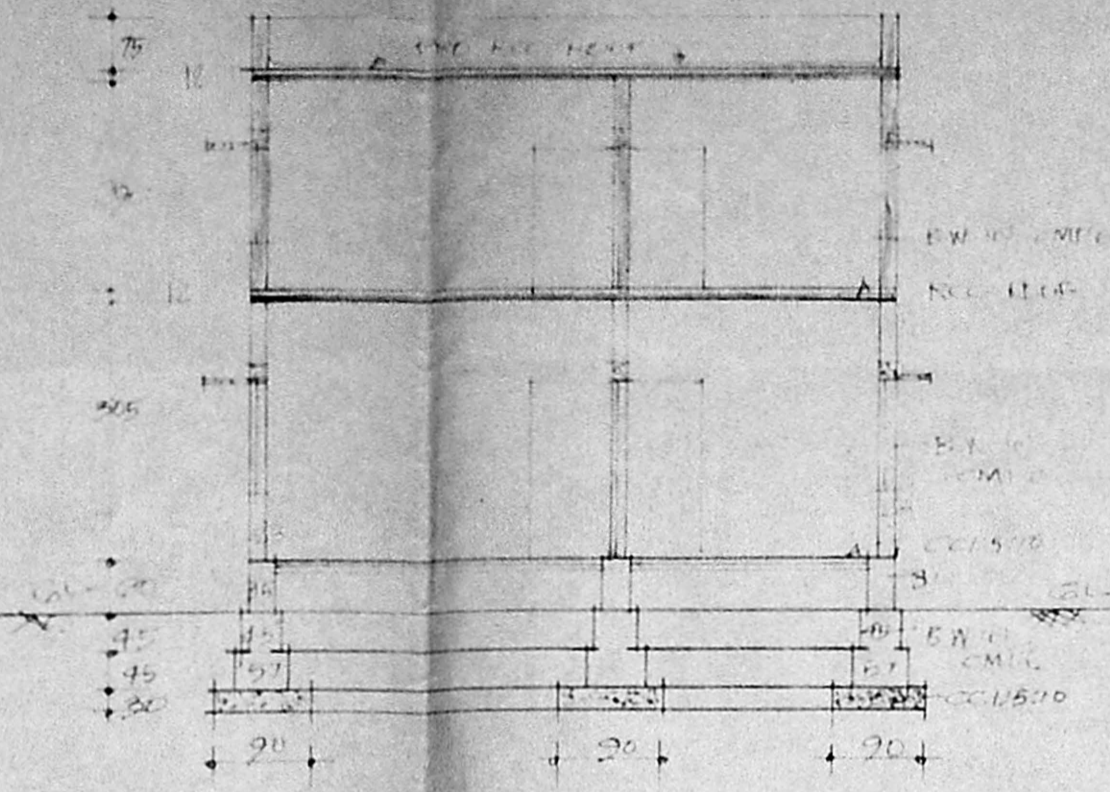


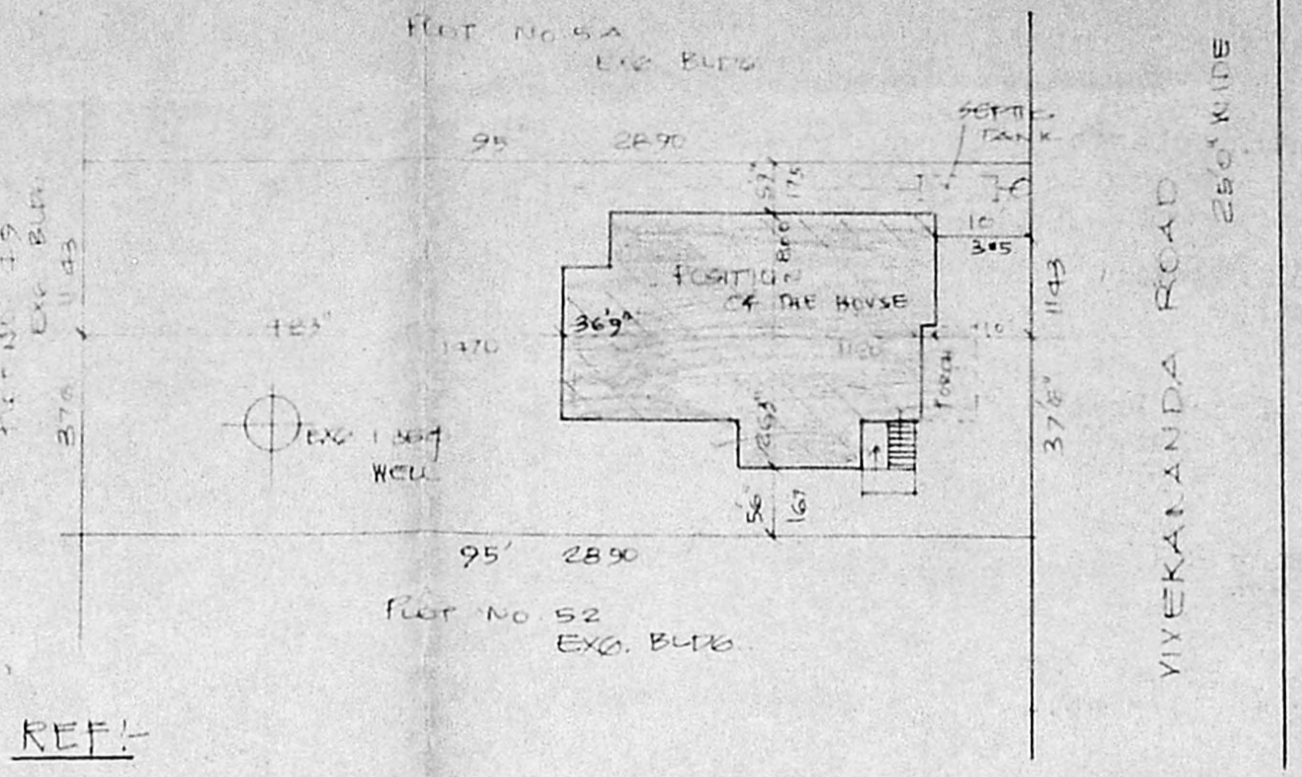
SCRUTINY PLAN

A1/17272/92
 21/8
 4/9/92

Planning Permit No. A/1557/92
APPROVED
 SUBJECT TO THE CONDITIONS IN THIS OFFICE SETTER.
 No. A1/17272/92 Date 10/82
 FOR MEMBER SECRETARY
 MADRAS METROPOLITAN
 DEVELOPMENT AUTHORITY
 MADRAS - 600 008.



SECTION AA



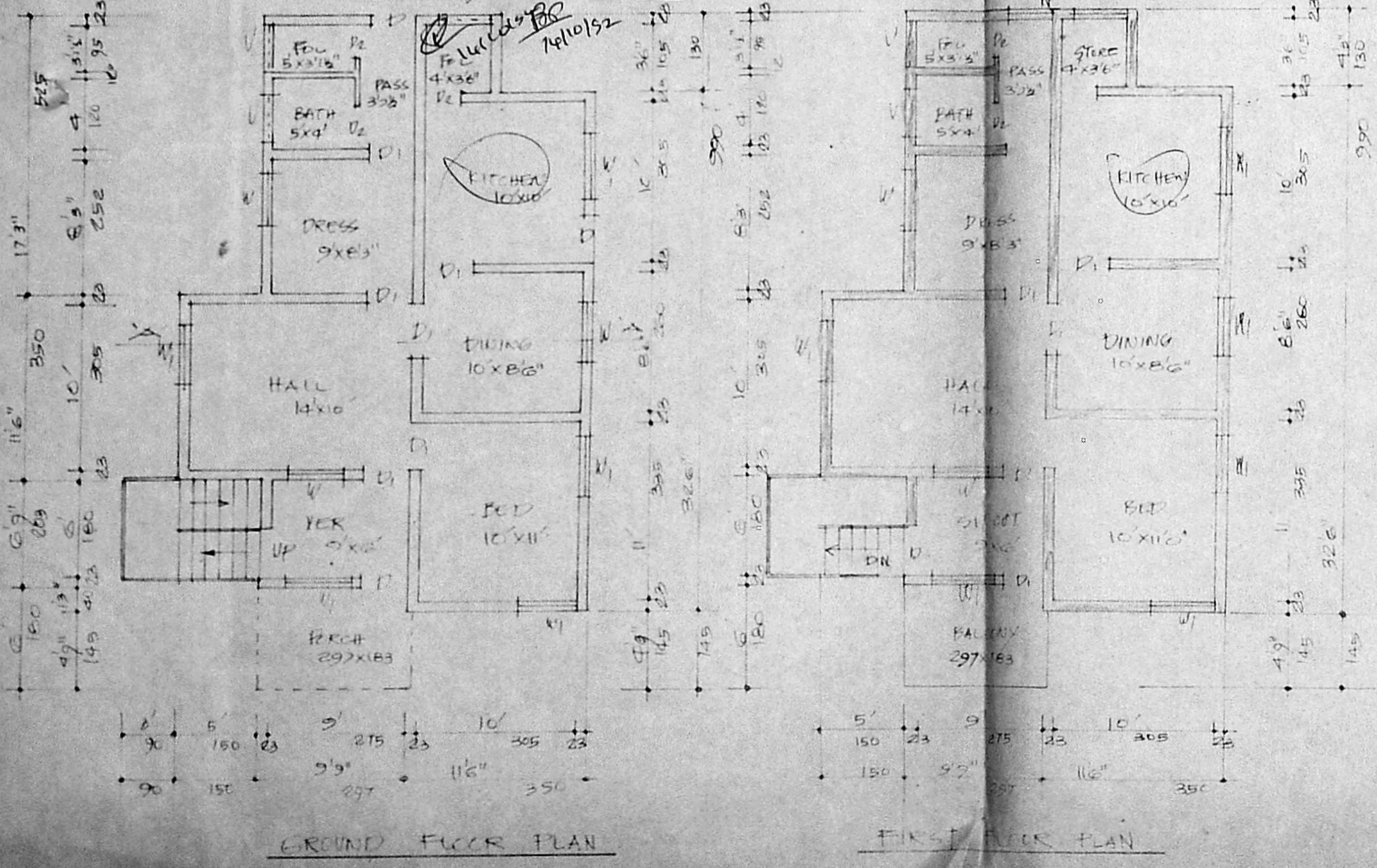
SITE PLAN
 SCALE 1:250

REF:

D	DOOR	100 X 200
D1	DOOR	90 X 200
D2	DOOR	75 X 180
W	WINDOW	90 X 120
W1	WINDOW	135 X 120
V	VENTILATOR	90 X 60

	SQ. FT.	SQ. METRE
FLOT AREA	3563	331.00
EXG. GROUND FLOOR	800	74.00
PRO. FIRST FLOOR	800	74.00
OPEN SPACE	2763	257.00
FLOT COVERAGE	22%	F.C.I. C 449

PREVIOUS PLAN (GROUND FLOOR) APPROVED IN D.O. No. 13909/8/111118/77 BY COMMISSIONER OF TIRUMANGALUR TOWN PANCHAYAT UNION, PROPOSED BUILDING



GROUND FLOOR PLAN

FIRST FLOOR PLAN

PROPOSED ADDITIONS TO THE EXISTING BUILDING IN SURVEY NO. 1078/104/17 OF PEERKANKARAI VILLAGE AT PLOT NO. 50B, VIVEKANANDA ROAD, PERURPALATHUR - SAIDAPET TALUK - CHENNAI, M.G.R. DISTRICT

SCALE 1:100 & 250

A. GANESAN
 LICENSED SURVEYOR
 ALANDUR MUNICIPALITY
 12, Panchaya Colony
 Radha Nagar, Chrompet
 MADRAS-600 044

(Signature)